

Notes

LOCATION PLAN
SCALE 1:25,000

- Proposed Flood Wall
- Proposed Glass Flood Wall
- Proposed River Widening Area (Cut)
- Proposed Infilling
- River Dredging
- Life Ring
- Permanent Sign
- Temporary Sign

Flood Velocity
 Flood Depth
 Normal Depth
 Low Flow Depth

0 10 20 30 40 50 m
SCALE 1:1000

Rev	Date	Drawn	Description	Ch'k'd	App'd
P01	18/09/18	DG	Initial Issue		M
P02	18/09/18	DG	Preliminary Issue		BM
P03	19/09/18	DG	Issued for Comment		BM BW
P04	25/09/18	DG	Issued for Comment		BM BW
P05	15/05/19	DG	Issued for Information		NS BW

MOTT MACDONALD

5 Eastgate Avenue
Eastgate
Little Island
Cork
Ireland
T +353 (0) 21 4809800
F +353 (0) 21 4809801
www.mottmac.com

Client

Wexford
County Council

Status Stamp

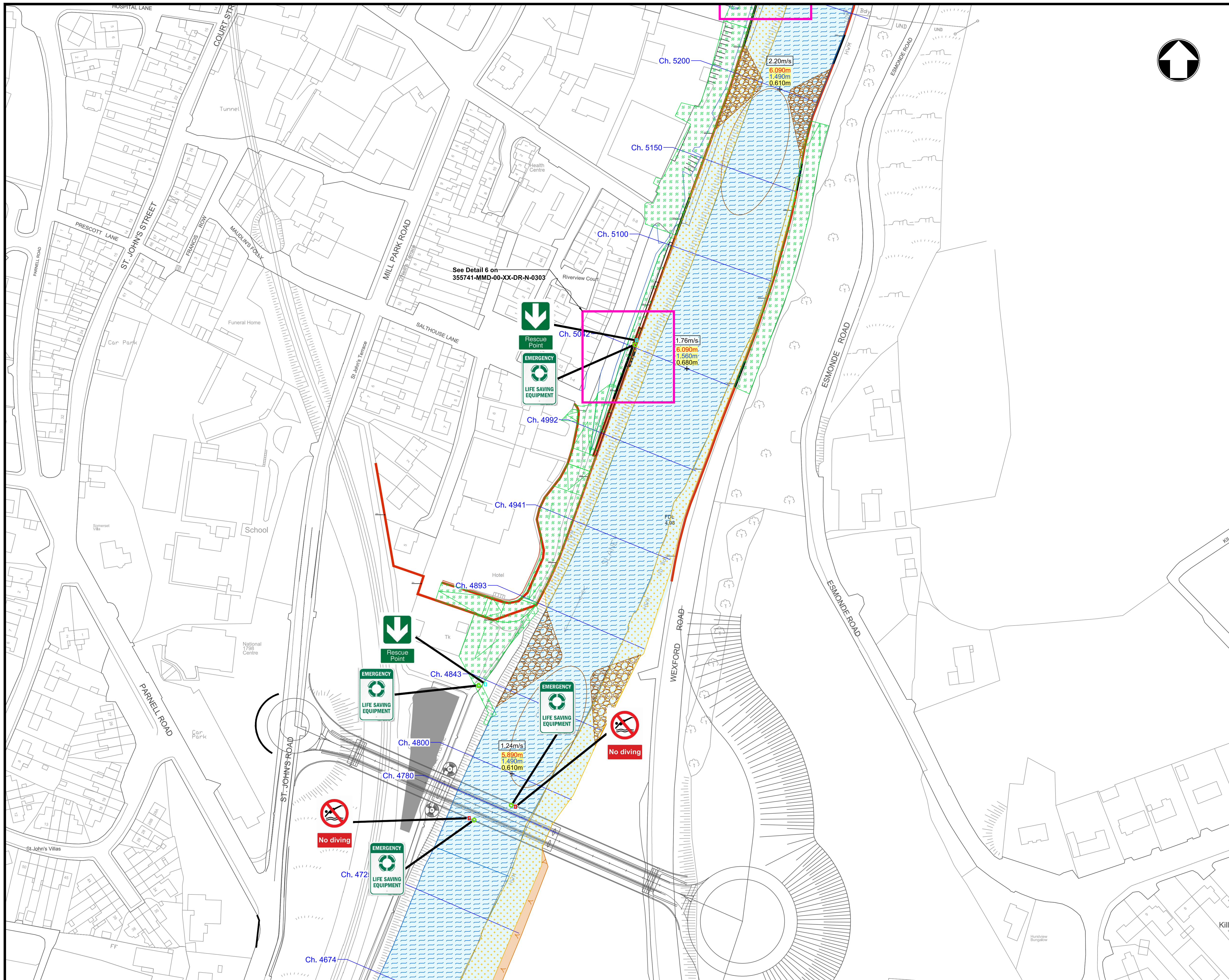
Title
Enniscorthy Flood Defence Scheme

Water Safety Features
Sheet 1 of 2

Designed	D Gallagher	—	Eng check	N.SAMACHETTY	NS
Drawn	D.GALLAGHER	DG	Coordination	N.SAMACHETTY	NS
Dwg check	B.MCGREGOR	BM	Approved	B.WILLIAMS	BW
Scale at A1	1:1000	Suitability Code	Rev	P05	Security
		S2			STD

Suitable for Information

Drawing Number
355741-MMD-00-XX-DR-N-0301



Notes

LOCATION PLAN
SCALE 1:25,000

- Proposed Flood Wall
- Proposed Glass Flood Wall
- Proposed River Widening Area (Cut)
- Proposed Infilling
- River Dredging
- Life Ring
- Permanent Sign
- Temporary Sign

Flood Velocity
 Flood Depth
 Normal Depth
 Low Flow Depth

0 10 20 30 40 50 m
SCALE 1:1000

Rev	Date	Drawn	Description	Ch'k'd	App'd
P01	18/09/18	DG	Initial Issue	M	
P02	18/09/18	DG	Preliminary Issue	BM	
P03	19/09/18	DG	Issued for Comment	BM	BW
P04	25/09/18	DG	Issued for Comment	BM	BW
P05	15/05/19	DG	Issued for Information	NS	BW

MOTT MACDONALD

5 Eastgate Avenue
Eastgate
Little Island
Cork
Ireland
T +353 (0) 21 4809800
F +353 (0) 21 4809801
www.motmac.com

Client

Wexford County Council

Status Stamp

Title

Enniscorthy Flood Defence Scheme

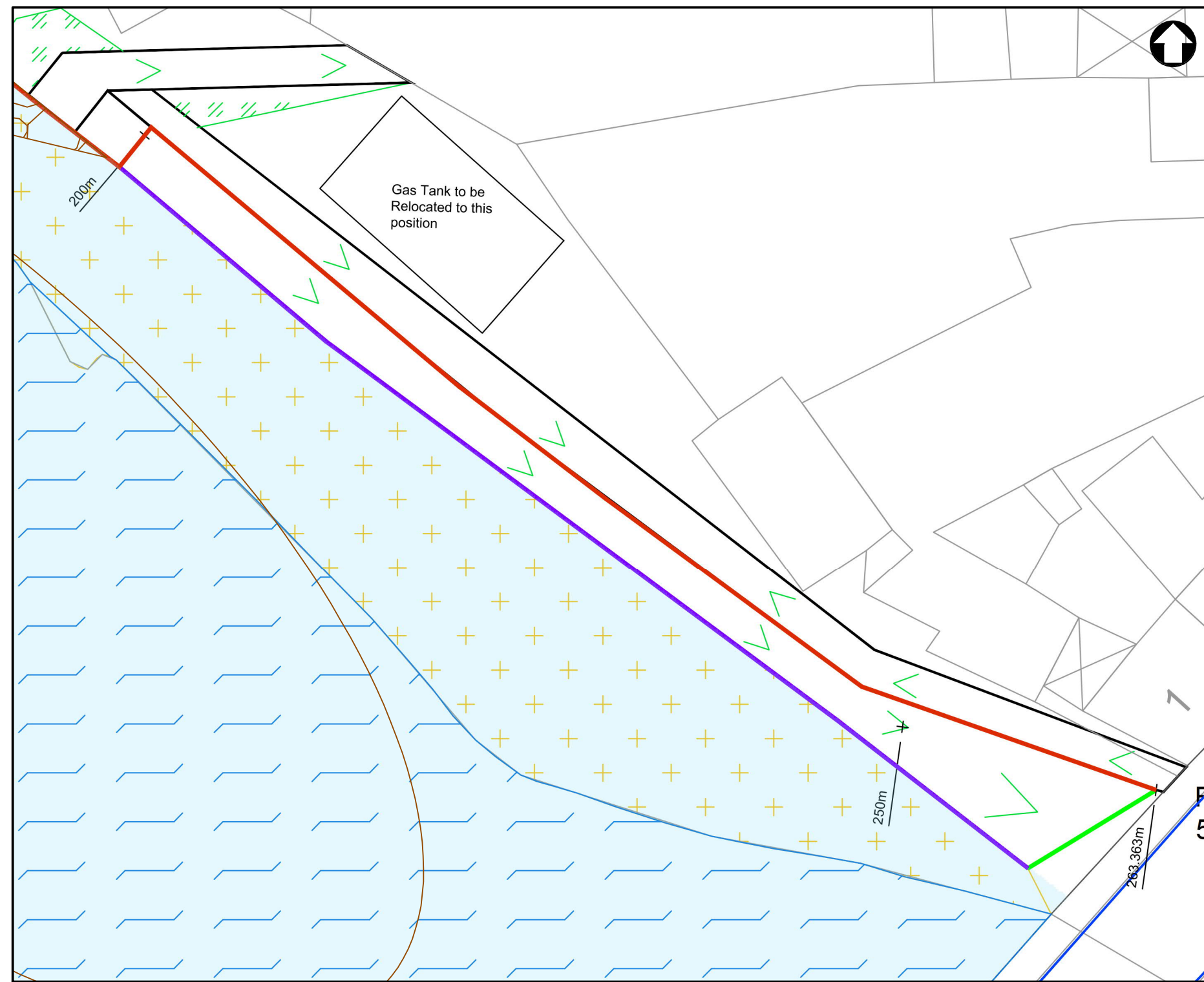
Water Safety Features
Sheet 2 of 2

Designed	D Gallagher	---	Eng check	N.SAMACHETTY	NS
Drawn	D.GALLAGHER	DG	Coordination	N.SAMACHETTY	NS
Dwg check	B.MCGREGOR	BM	Approved	B.WILLIAMS	BW
Scale at A1	1:1000	Suitability Code	Rev	P05	Security
		S2			STD

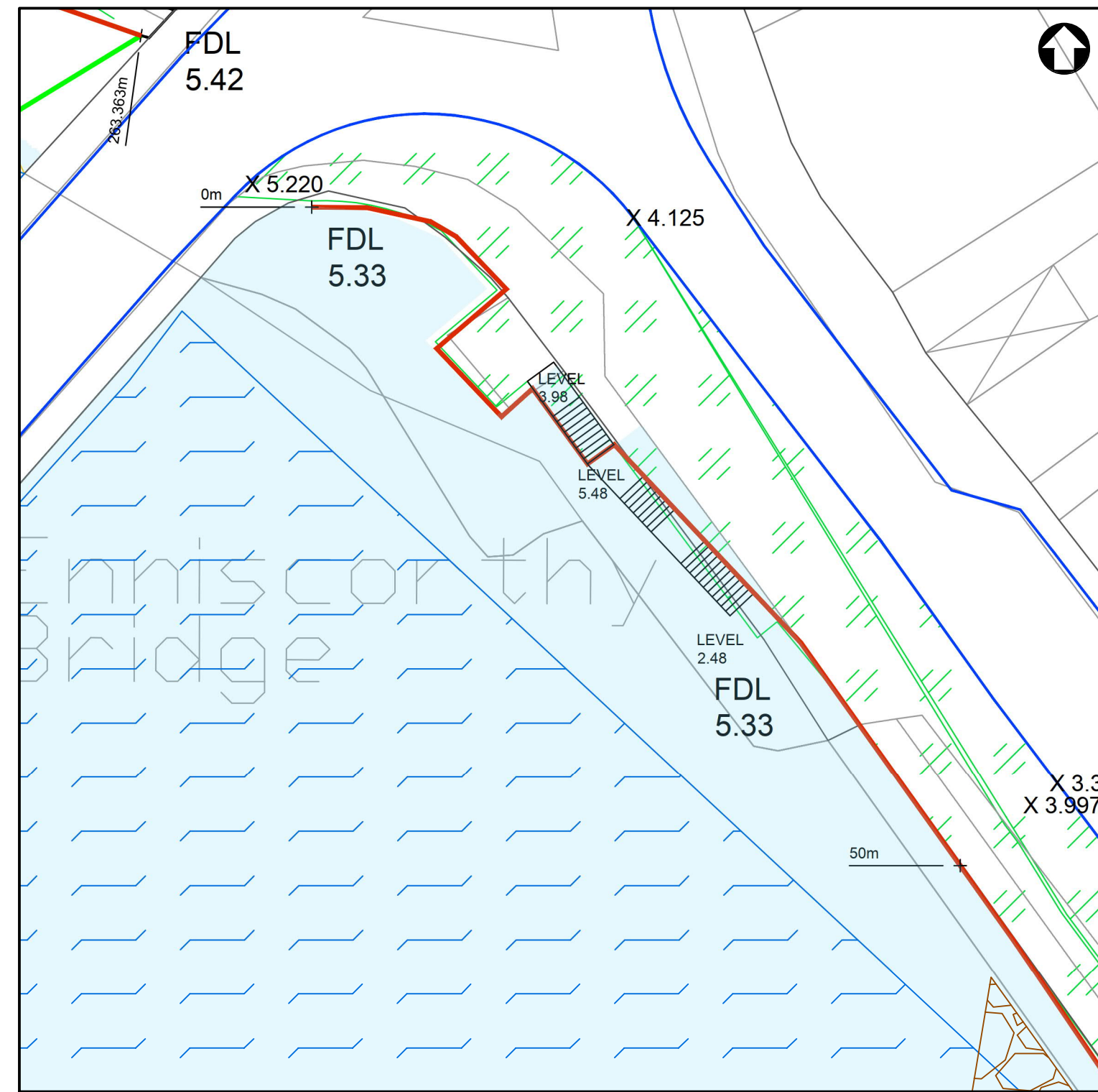
Suitable for Information

Drawing Number

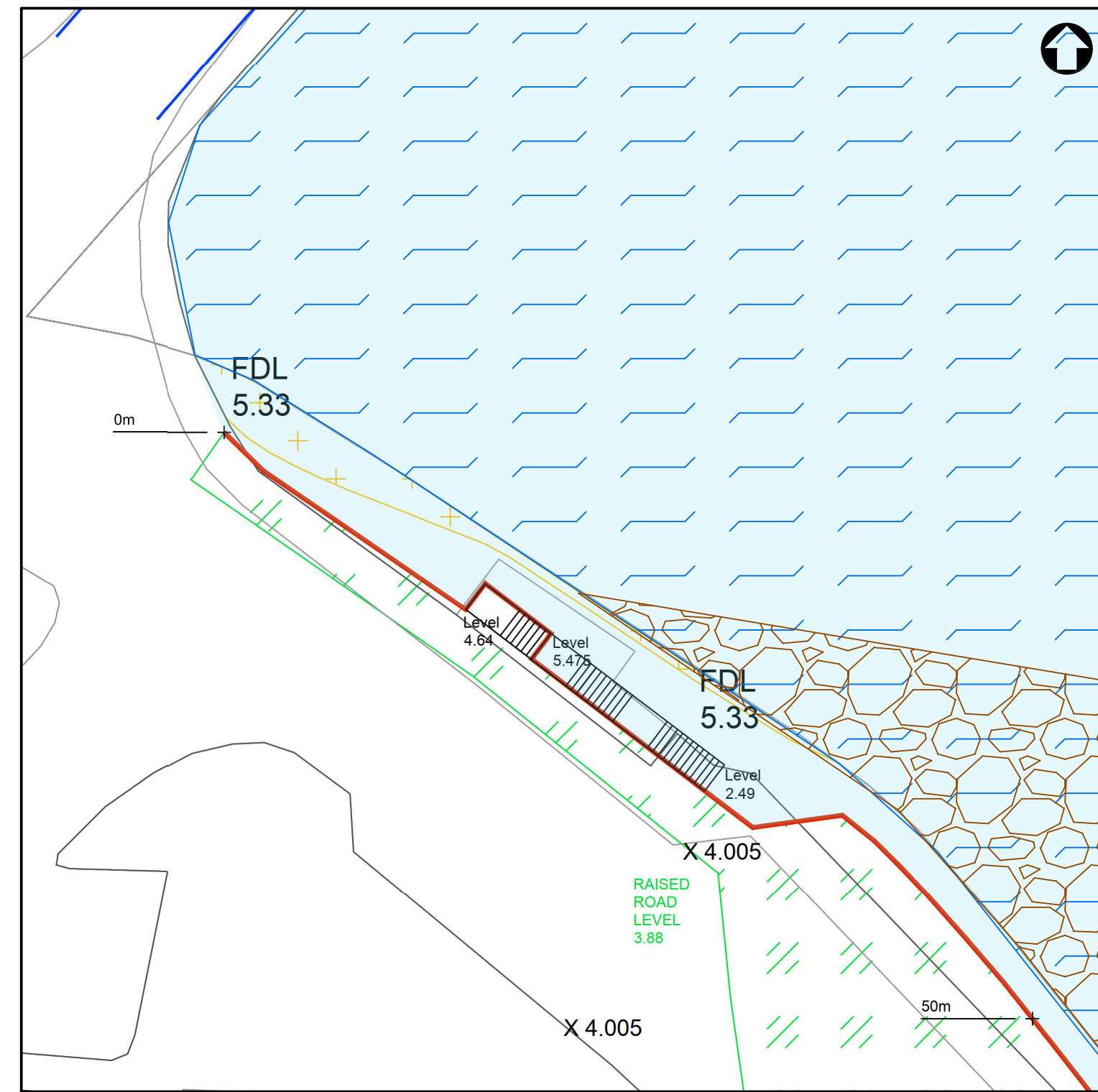
355741-MMD-00-XX-DR-N-0302



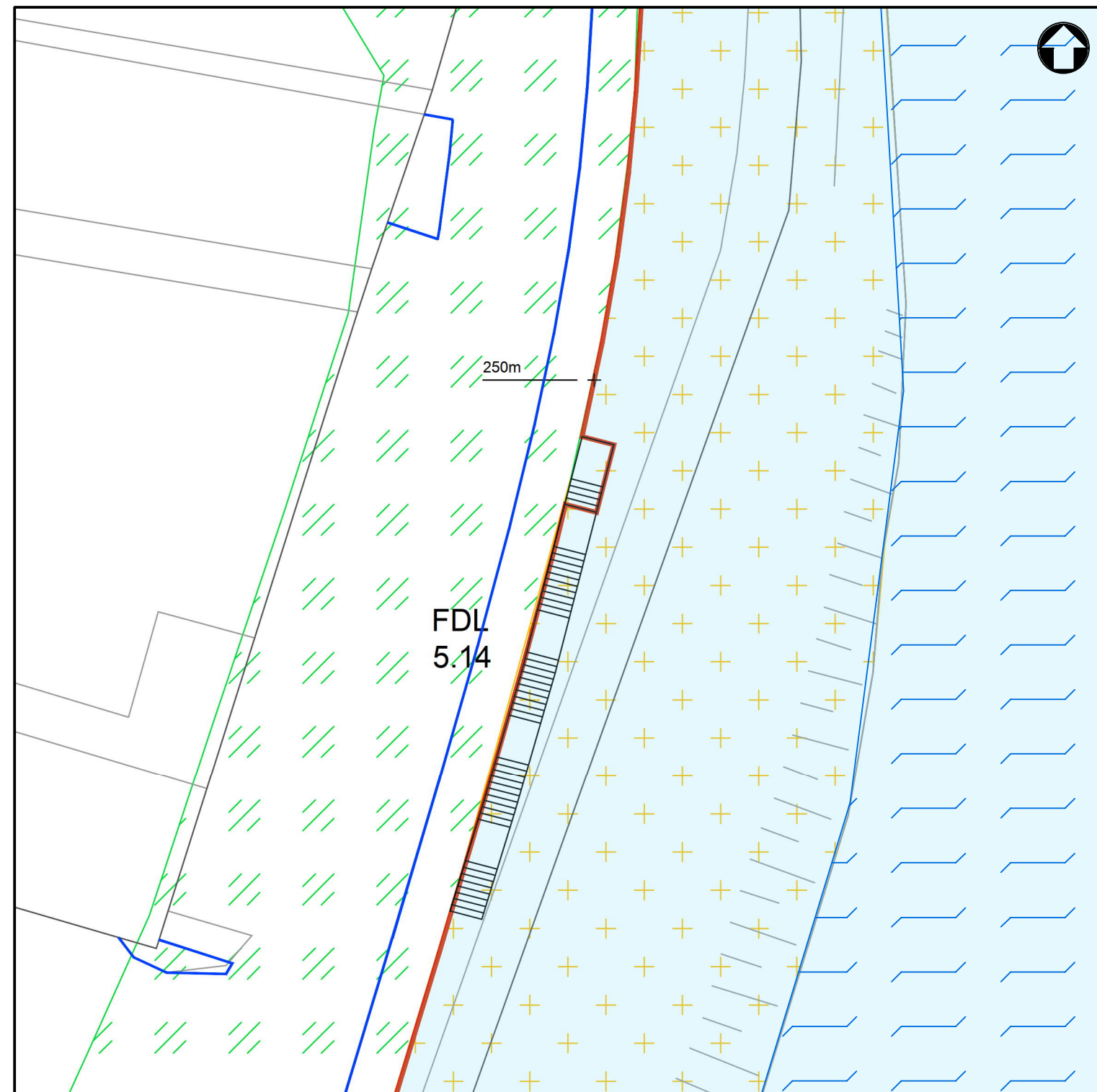
DETAIL 1 - PLAN AT LEISURE CENTRE
SCALE 1:250



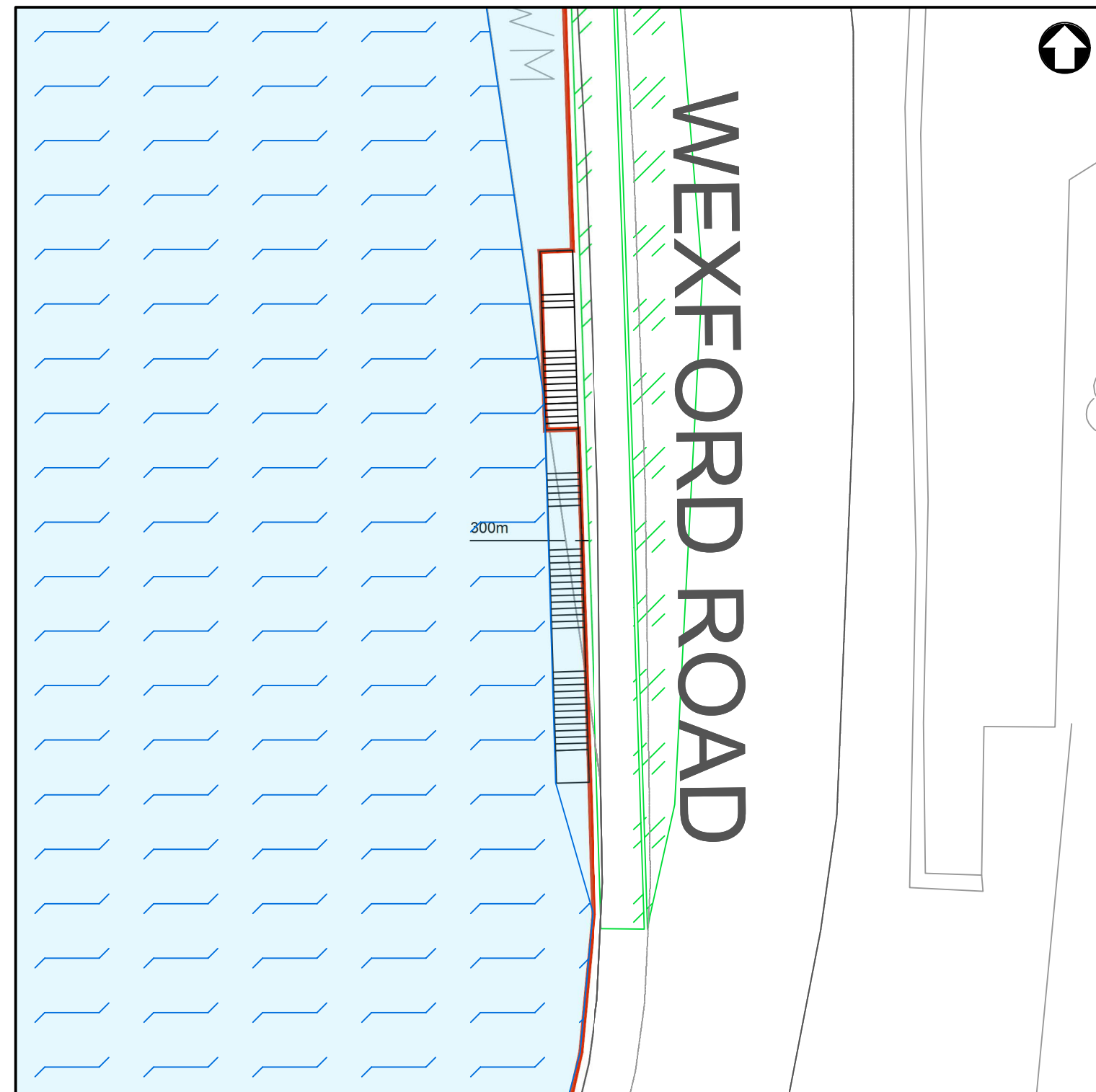
DETAIL 2 - PLAN AT SHANNON QUAY
SCALE 1:250



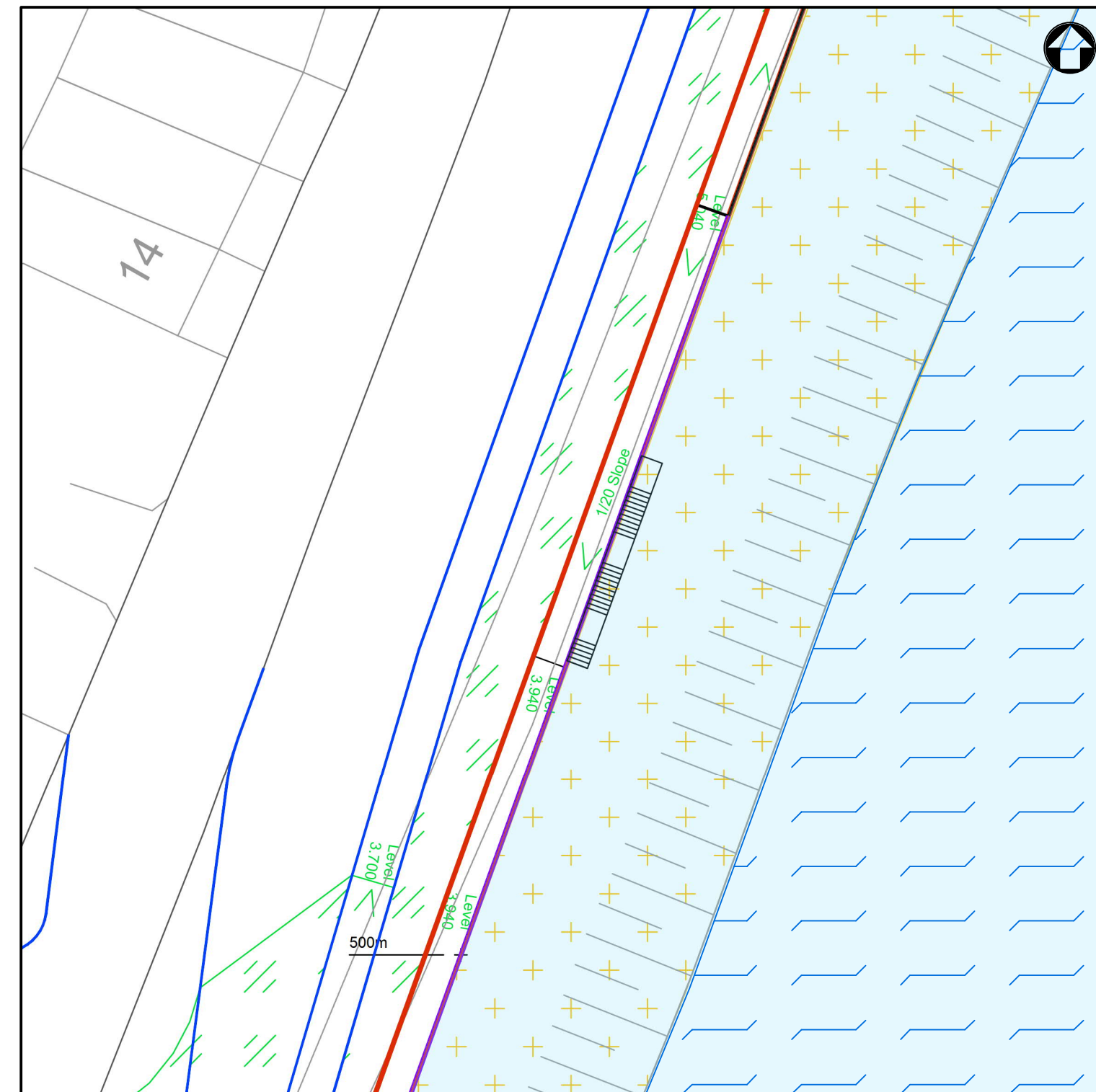
DETAIL 3 - PLAN AT ABBEY QUAY
SCALE 1:250



DETAIL 4 - PLAN AT PROMENADE
SCALE 1:250



DETAIL 5 - PLAN AT WEXFORD ROAD
SCALE 1:250



DETAIL 6 - PLAN AT MILL YARD LANE
SCALE 1:250

Notes

Legend:

- Proposed Flood Wall (Red line)
- Proposed Glass Flood Wall (Black line)
- Proposed River Widening Area (Cut) (Yellow dashed line)
- Proposed Infilling (Green dashed line)
- River Dredging (Blue hatching)

Scale: 0 2.5 5 7.5 10 12.5 m
SCALE 1:250

Rev	Date	Drawn	Description	Ch'k'd	App'd
P01	18/09/18	DG	Initial Issue		M
P02	18/09/18	DG	Preliminary Issue		BM
P03	19/09/18	DG	Issued for Comment		BM BW
P04	26/09/18	DG	Issued for Comment		BM BW
P05	15/05/19	DG	Issued for Information		NS BW

MOTT MACDONALD

5 Eastgate Avenue
Eastgate
Little Island
Cork
Ireland
T +353 (0) 21 4809800
F +353 (0) 21 4809801
W www.mottmac.com

Client

Status Stamp

Title
Enniscorthy Flood Defence Scheme
Water Safety Features
Access Details

Designed	D Gallagher	—	Eng check	N.SAMACHETTY	NS
Drawn	D.GALLAGHER	DG	Coordination	N.SAMACHETTY	NS
Dwg check	B.MCGREGOR	BM	Approved	B.WILLIAMS	BW
Scale at A1	1:250	Suitability Code	Rev	P05	Security
		S2			STD
Suitability Description Suitable for Information					
Drawing Number 355741-MMD-00-XX-DR-N-0303					